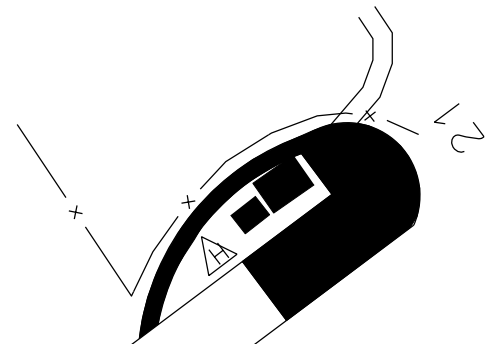
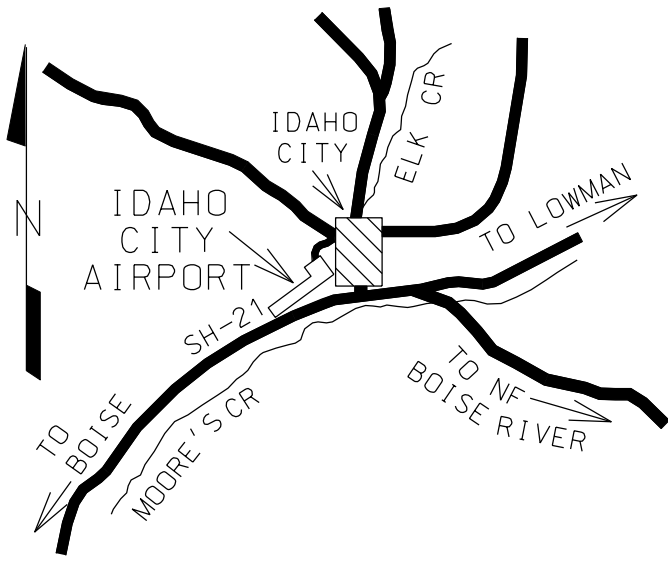


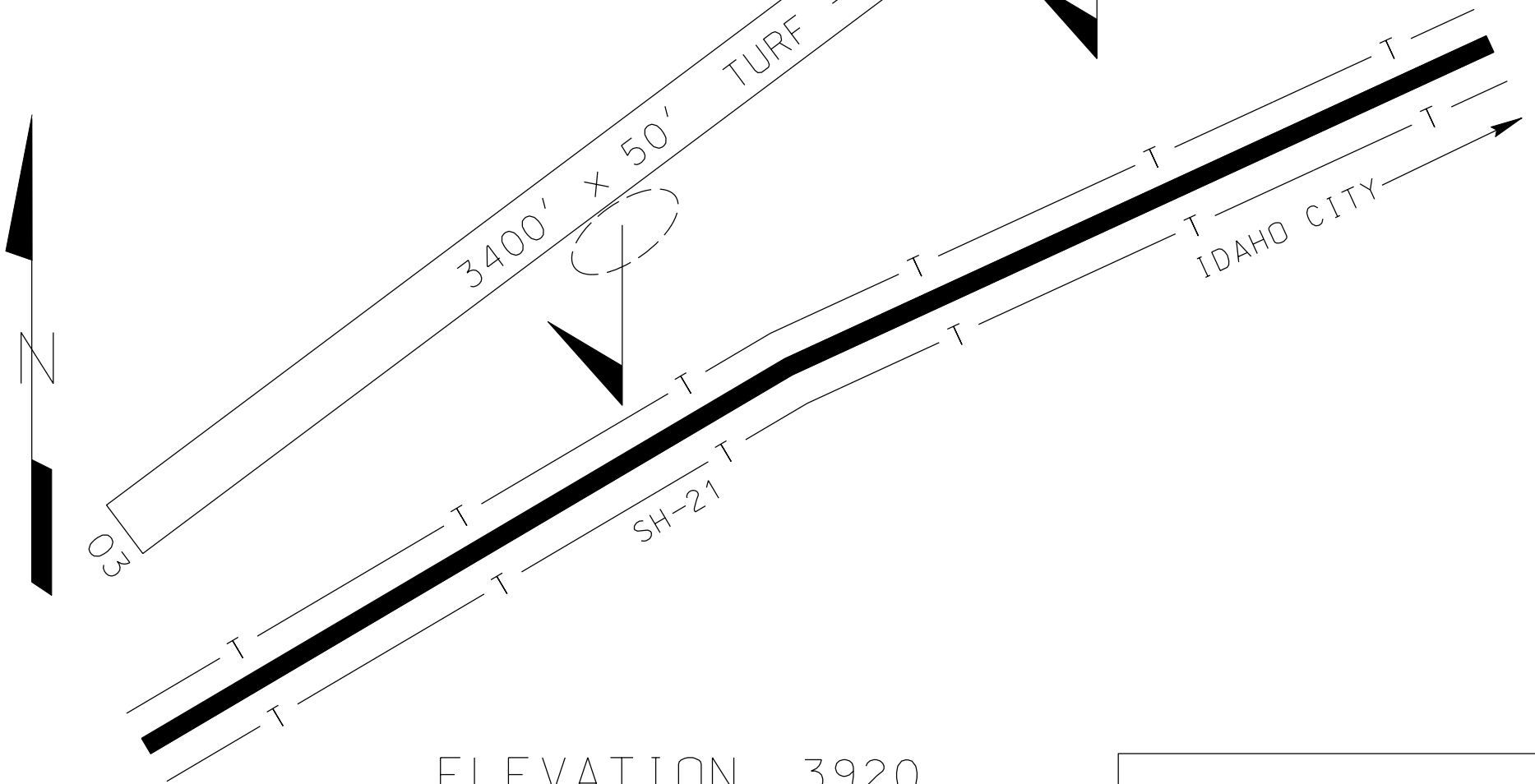
LOCATION

LAT 43° 49.24'

LONG 115° 51.06'



LAYOUT



ELEVATION 3920

CTAF 122.9

LOCATION 1 MILE SW OF IDAHO CITY

FUEL NO

VOR FREQ RAD NM  
BOI 113.3 023° 23.0

SERVICES  
FOOD & LODGING ADJACENT AREA,  
TIEDOWNS

COMMUNICATIONS CTAF 122.9

MANAGER 208-364-4330

NAV AIDS NO

FBO(s) NO

LIGHTS NO

ATTENDED NO

REMARKS

RECOMMEND LAND RWY 03, DEPART RWY 21 WHEN WIND CONDITIONS PERMIT. RWY 03, FIRST 700' TURF, REMAINDER DIRT. RWY 03-21 EDGES AND THRESHOLDS MARKED WITH WHITE ROCK. NO WINTER MAINTENANCE. FIXED WING AND HELO FIREFIGHTING OPS POSSIBLE IN SUMMER.

12/08