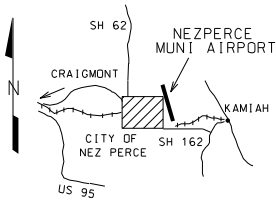


NEZ PERCE

NEZ PERCE MUNICIPAL

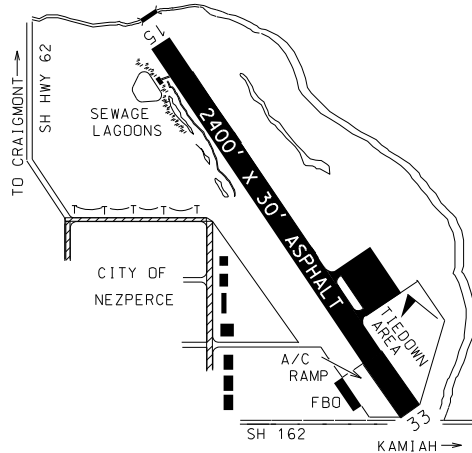
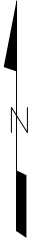
0S5

LOCATION



LAT 46° 14.31' LONG 116° 14.31'

LAYOUT



ELEVATION 3201

CTAF 122.9

LOCATION ADJACENT N OF NEZPERCE

FUEL NO

VOR FREQ RAD NM
LWS 108.2 086° 27.5

SERVICES

TIEDOWNS, HANGARS, INSTRUCTION, AGRICULTURAL OPERATIONS, FOOD & LODGING IN TOWN

COMMUNICATIONS CTAF 122.9

MANAGER 208-937-2481
(MAYOR OF NEZ PERCE)

NAV AIDS NO

FBO(s)

LIGHTS NO

ATTENDED APR - OCT, MON - FRI,
0800 - 1700

REMARKS

CAUTION: 55' ABOVE GROUND LEVEL UNMARKED/UNLIGHTED STEEL TOWER LOCATED 1350' SOUTH OF RWY 33, 116' LEFT OF CENTERLINE. NUMEROUS OTHER OBSTRUCTIONS ALL QUADRANTS OF AIRPORT. EXTENSIVE AGRICULTURAL OPERATIONS.

4-19

NEZ PERCE

NEZ PERCE MUNICIPAL

0S5